

ELEVATION CERTIFICATE

FEDERAL EMERGENCY MANAGEMENT AGENCY NATIONAL FLOOD INSURANCE PROGRAM

ATTENTION: Use of this certificate does not provide a waiver of the flood insurance purchase requirement. This form is used only to provide elevation information necessary to ensure compliance with applicable community floodplain management ordinances, to determine the proper insurance premium rate, and/or to support a request for a Letter of Map Amendment or Revision (LOMA or LOMR). Instructions for completing this form can be found on the following pages.

| | | |
|--|---------------------|---------------------------|
| SECTION A PROPERTY INFORMATION | | FOR INSURANCE COMPANY USE |
| BUILDING OWNER'S NAME <i>NANCY SMITH</i> | | POLICY NUMBER |
| STREET ADDRESS (Including Apt., Unit, Suite and/or Bldg. Number) OR P.O. ROUTE AND BOX NUMBER <i>FEATHER GLEN</i> | | COMPANY NAIC NUMBER |
| OTHER DESCRIPTION (Lot and Block Numbers, etc.) <i>LOT 322, INDIAN GATE I OF DINSMOR</i> | | |
| CITY <i>RIDGELAND</i> | STATE <i>MS.</i> | ZIP CODE |

SECTION B FLOOD INSURANCE RATE MAP (FIRM) INFORMATION

Provide the following from the proper FIRM (See Instructions):

| 1. COMMUNITY NUMBER | 2. PANEL NUMBER | 3. SUFFIX | 4. DATE OF FIRM INDEX | 5. FIRM ZONE | 6. BASE FLOOD ELEVATION (in AO Zones, use depth) |
|---------------------|-----------------|-----------|-----------------------|--------------|--|
| <i>280110</i> | <i>0320</i> | <i>P</i> | <i>4-15-94</i> | <i>AE</i> | <i>3.35.2</i> |

7. Indicate the elevation datum system used on the FIRM for Base Flood Elevations (BFE): NGVD '29 Other (describe on back)
8. For Zones A or V, where no BFE is provided on the FIRM, and the community has established a BFE for this building site, indicate the community's BFE: feet NGVD (or other FIRM datum—see Section B, Item 7).

SECTION C BUILDING ELEVATION INFORMATION

1. Using the Elevation Certificate Instructions, indicate the diagram number from the diagrams found on Pages 5 and 6 that best describes the subject building's reference level 1.
- 2(a). FIRM Zones A1-A30, AE, AH, and A (with BFE). The top of the reference level floor from the selected diagram is at an elevation of 3.312 feet NGVD (or other FIRM datum—see Section B, Item 7).
- (b). FIRM Zones V1-V30, VE, and V (with BFE). The bottom of the lowest horizontal structural member of the reference level from the selected diagram, is at an elevation of feet NGVD (or other FIRM datum—see Section B, Item 7).
- (c). FIRM Zone A (without BFE). The floor used as the reference level from the selected diagram is feet above or below (check one) the highest grade adjacent to the building.
- (d). FIRM Zone AO. The floor used as the reference level from the selected diagram is feet above or below (check one) the highest grade adjacent to the building. If no flood depth number is available, is the building's lowest floor (reference level) elevated in accordance with the community's floodplain management ordinance? Yes No Unknown
3. Indicate the elevation datum system used in determining the above reference level elevations: NGVD '29 Other (describe under Comments on Page 2). (NOTE: If the elevation datum used in measuring the elevations is different than that used on the FIRM [see Section B, Item 7], then convert the elevations to the datum system used on the FIRM and show the conversion equation under Comments on Page 2.)
4. Elevation reference mark used appears on FIRM: Yes No (See Instructions on Page 4)
5. The reference level elevation is based on: actual construction construction drawings
(NOTE: Use of construction drawings is only valid if the building does not yet have the reference level floor in place, in which case this certificate will only be valid for the building during the course of construction. A post-construction Elevation Certificate will be required once construction is complete.)
6. The elevation of the lowest grade immediately adjacent to the building is: 3.36 feet NGVD (or other FIRM datum—see

LAND SURVEYOR

T.E. McDONALD, INC.

ADDRESS

CITY

STATE

ZIP

P.O. BOX 1552

JACKSON

Ms. 39215

SIGNATURE

DATE

PHONE

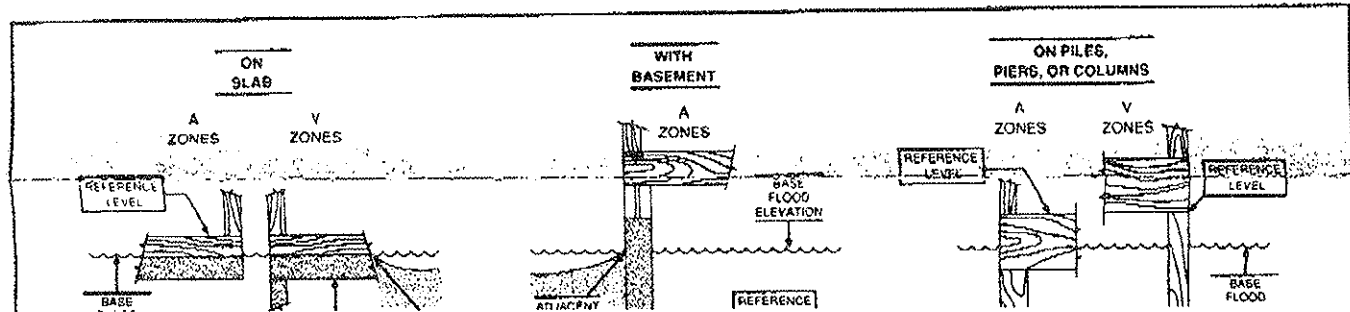

[Signature]

8-1-76

(601) 944-0006

Copies should be made of this Certificate for: 1) community official, 2) insurance agent/company, and 3) building owner.

COMMENTS:



FLOOD DATA CERTIFICATE

Re: Flood Zone for:

MS. NANCY SMITH
LOT 322, INDIAN GATE I OF DINSMOR
RIDGELAND, MS.

The undersigned hereby certifies to the best of his knowledge and belief that the subject property has been checked against area HUD/FIA maps and information provided by the Department of Housing and Urban Development and finds that:

The property is located in zone(s) **AE (FLOODWAY) ***


zone's base elevation

according to HUD/FIA map community panel number **28011000320D**,
and dated **APRIL 15, 1994**.

lowest finish floor elevation (if requested)

Date: July 12, 1996

Signed: _____



- *zone A & AE-100 year flood-insurance required by HUD-lower rates possible if house elevated.
- *zone B-500 year flood-insurance not required by HUD but possibly by mortgage company
- *zone C-annual flooding-insurance not required but available.
- *zone X-areas determined to be outside 500-year floodplain-insurance not required but available.
- *zone X'-areas of 500 year floodplain-insurance not required but available.

SECTION E CERTIFICATION

This certification is to be signed by a land surveyor, engineer, or architect who is authorized by state or local law to certify elevation information when the elevation information for Zones A1-A30, AE, AH, A (with BFE), V1-V30, VE, and V (with BFE) is required. Community officials who are authorized by local law or ordinance to provide floodplain management information, may also sign the certification. In the case of Zones AO and A (without a FEMA or community issued BFE), a building official, a property owner, or an owner's representative may also sign the certification.

Reference level diagrams 6, 7 and 8 - Distinguishing Features-If the certifier is unable to certify to breakaway/non-breakaway wall, enclosure size, location of servicing equipment, area use, wall openings, or unfinished area Feature(s), then list the Feature(s) not included in the certification under Comments below. The diagram number, Section C, Item 1, must still be entered.

I certify that the information in Sections B and C on this certificate represents my best efforts to interpret the data available.
I understand that any false statement may be punishable by fine or imprisonment under 18 U.S. Code, Section 1001.

CERTIFIER'S NAME

T. E. McDONALD

LICENSE NUMBER (or Affix Seal)

MS. #1661

TITLE

COMPANY NAME